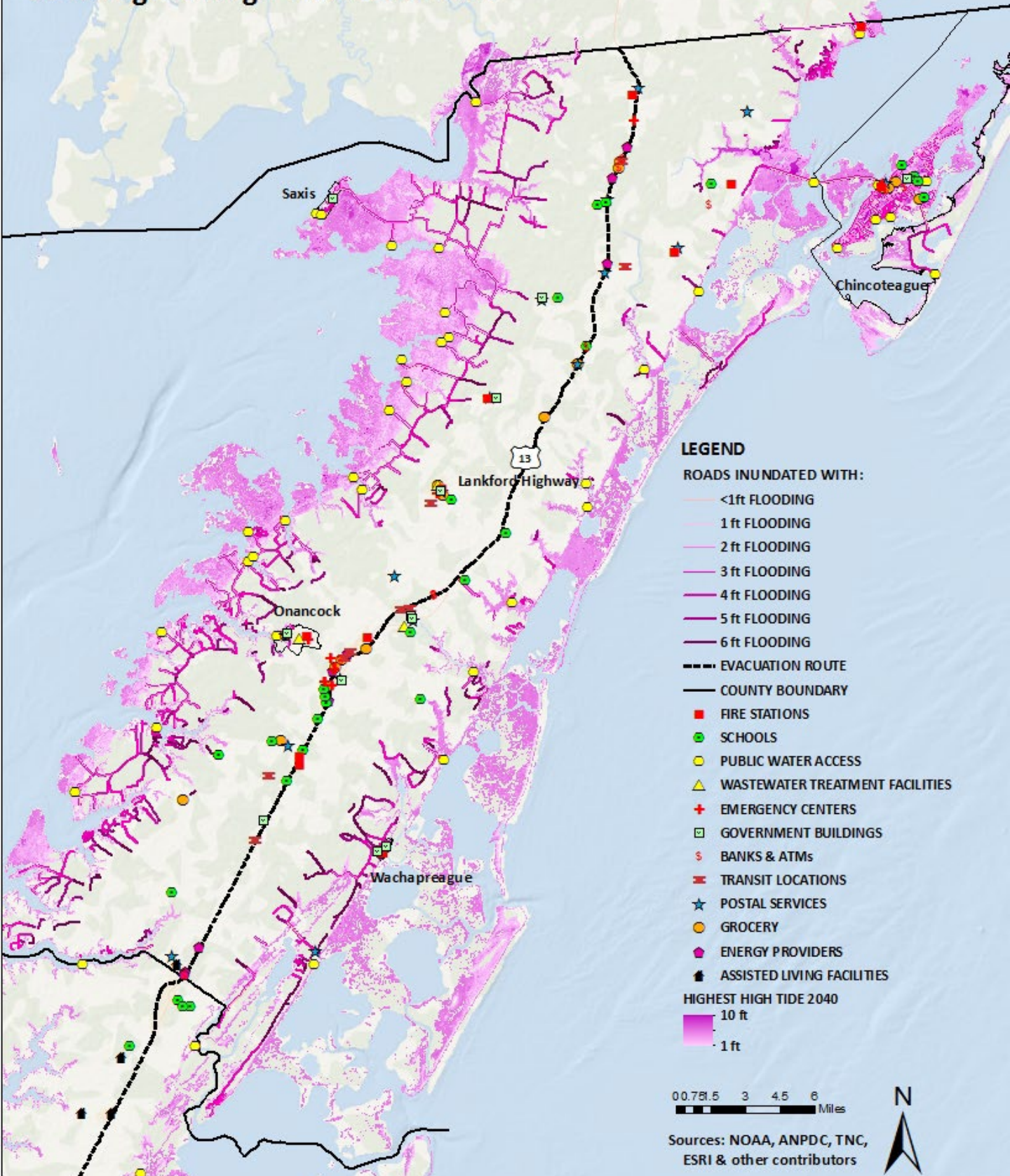


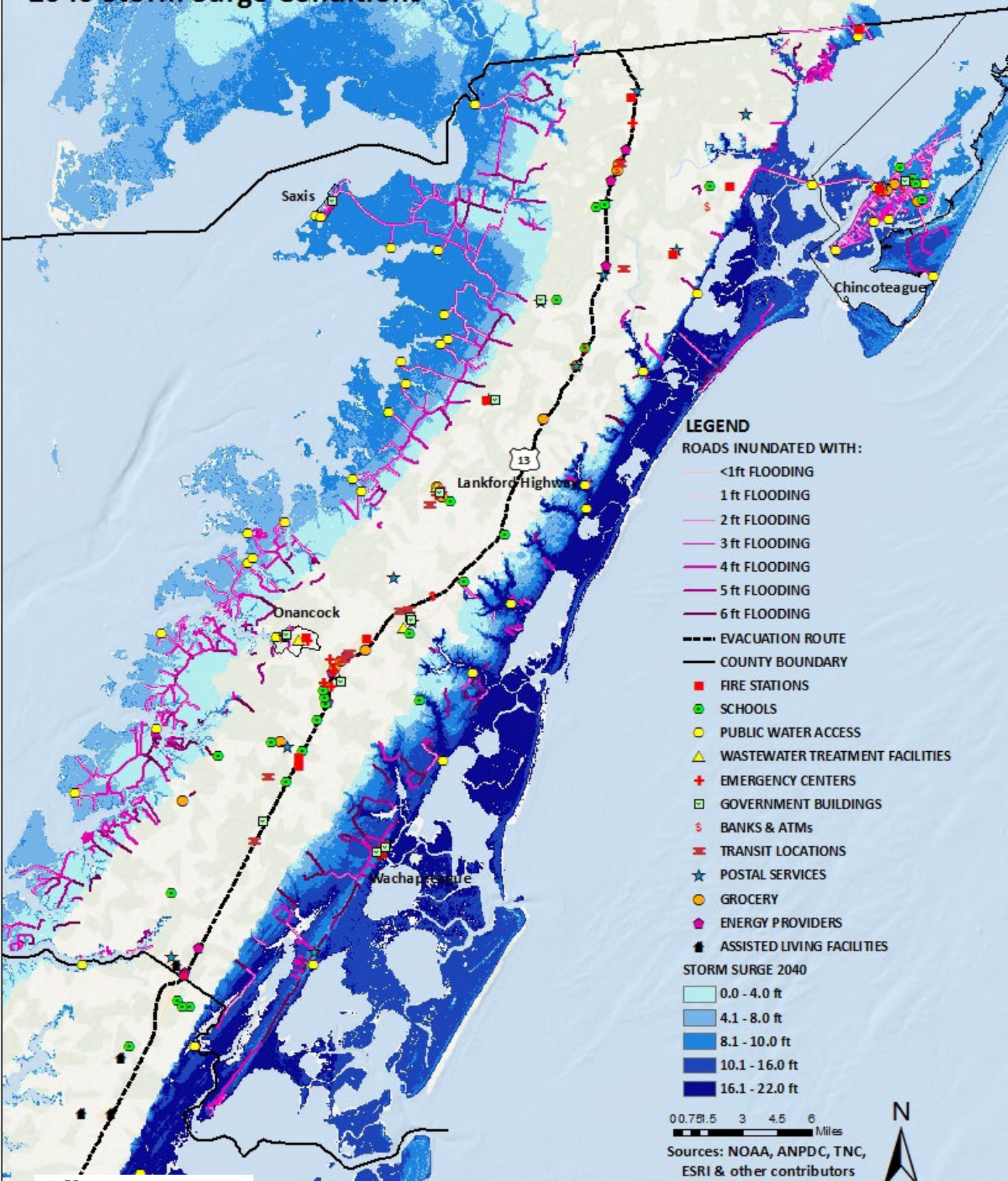
# Accomack County Critical Infrastructure Map

## 2040 Highest High Tide Conditions



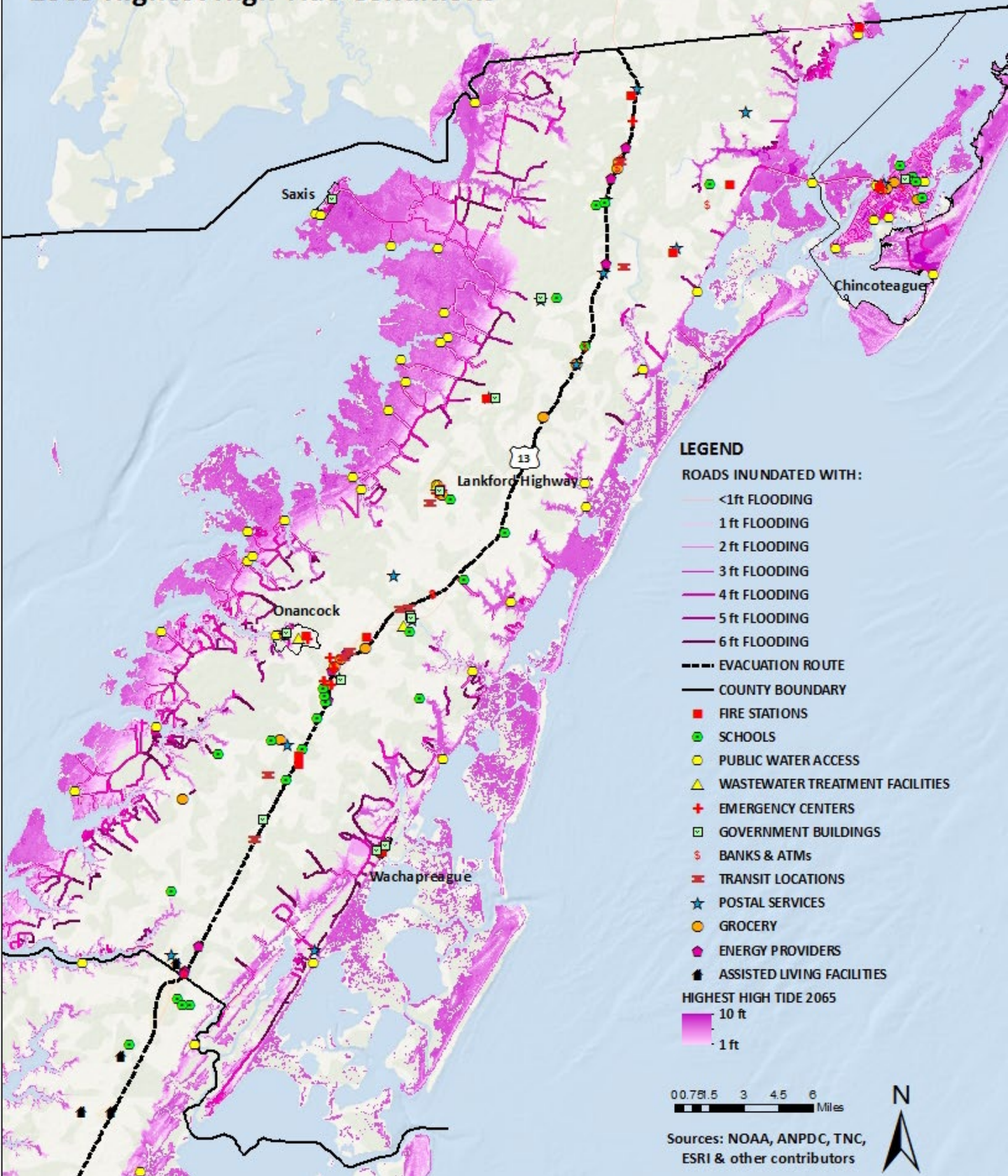
# Accomack County Critical Infrastructure Map

## 2040 Storm Surge Conditions



# Accomack County Critical Infrastructure Map

## 2065 Highest High Tide Conditions



### LEGEND

#### ROADS INUNDATED WITH:

- <1ft FLOODING
- 1 ft FLOODING
- 2 ft FLOODING
- 3 ft FLOODING
- 4 ft FLOODING
- 5 ft FLOODING
- 6 ft FLOODING


EVACUATION ROUTE

COUNTY BOUNDARY

- FIRE STATIONS
- SCHOOLS
- PUBLIC WATER ACCESS
- WASTEWATER TREATMENT FACILITIES
- EMERGENCY CENTERS
- GOVERNMENT BUILDINGS
- BANKS & ATMs
- TRANSIT LOCATIONS
- POSTAL SERVICES
- GROCERY
- ENERGY PROVIDERS
- ASSISTED LIVING FACILITIES

#### HIGHEST HIGH TIDE 2065

- 10 ft
- 1 ft



Sources: NOAA, ANPDC, TNC, ESRI & other contributors



# Accomack County Critical Infrastructure Map

## 2065 Storm Surge Conditions

